



REPÚBLICA DEMOCRÁTICA DE SÃO TOMÉ E PRÍNCIPE  
MINISTRY OF NATURAL RESOURCES, ENERGY AND ENVIRONMENT

# SÃO TOMÉ AND PRÍNCIPE 1<sup>ST</sup> (EEZ) LICENSING ROUND

## APPENDIX B

### TECHNICAL SUMMARY

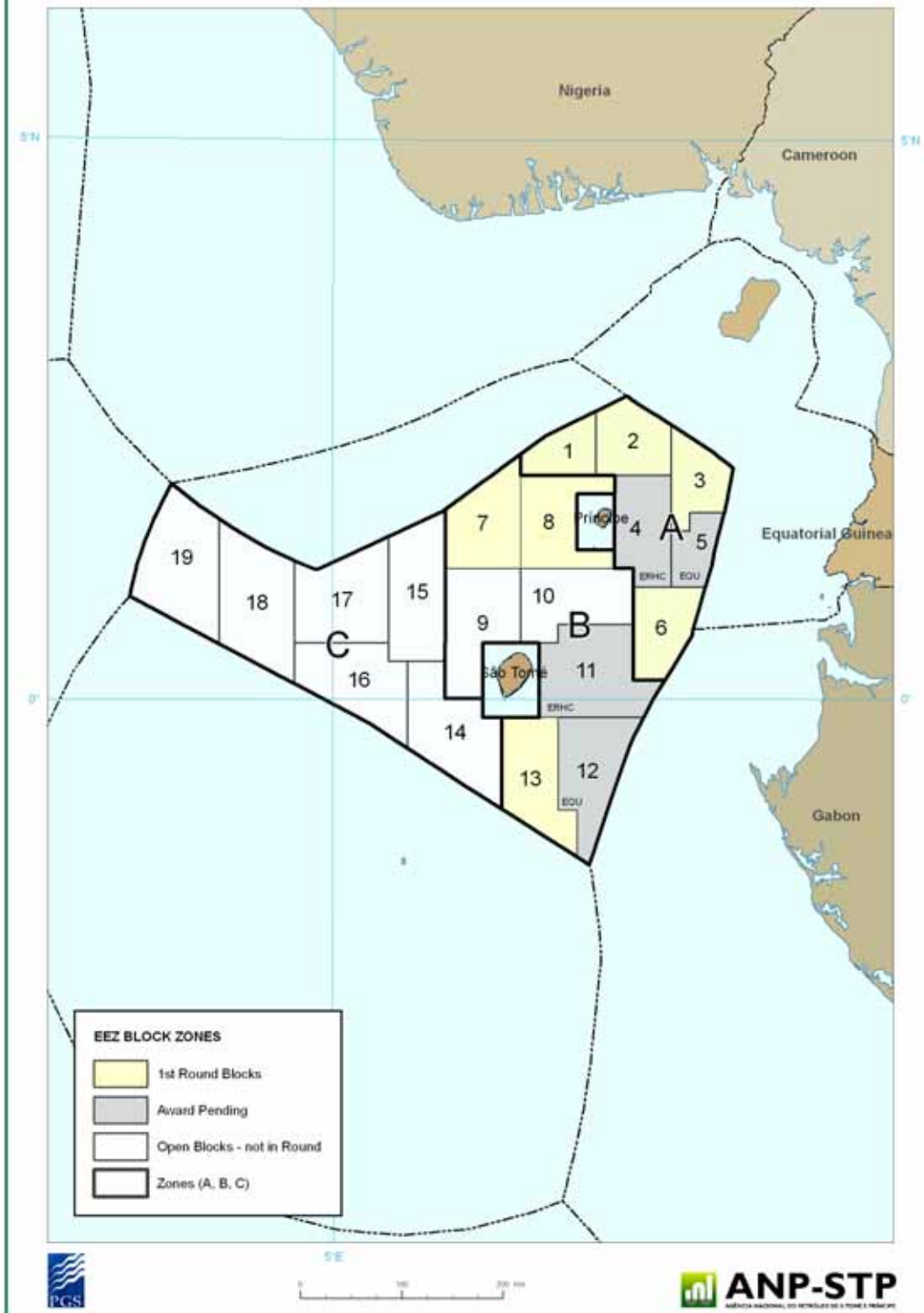
Completed Applications should be sent to:



**AGÊNCIA NACIONAL DO PETRÓLEO DE  
SÃO TOMÉ E PRÍNCIPE**  
Av. das Nações Unidas, 225  
Caixa Postal Nº 1048  
São Tomé  
São Tomé e Príncipe



## São Tomé and Príncipe 1st Licensing Round



Version	Issue Date
Final	26/02/2010

<b>Block Number:</b>	<b>Summary of Hydrocarbon Systems:</b>

Stratigraphic column:

<b>Block (Location):</b>	<b>Reservoir Age:</b>	<b>Reservoir Formation:</b>

<b>Source Rock Age:</b>	<b>Trapping mechanism:</b>	<b>Estimated Reserves:</b>
		Probabilistic:


Mapped Horizon:

TWT, Velocity or Depth Map:


Mapped Horizon:

Geological Cross Section:

**Map of Location of selected Leads and Prospects in applied Block:**



**Map of Location of selected Leads and Prospects in applied Block:**



Interpreted Seismic (Geoseismic) profile showing Leads and/or prospects:

**Summary of Applicant Geotechnical Database:**

Empty box for the Summary of Applicant Geotechnical Database.

**Summary of Geotechnical Studies Undertaken**

Empty box for the Summary of Geotechnical Studies Undertaken.

**Proposal of work program:**

<b>Exploration Period: Phase I</b>  (4 years)	Environmental Studies	Title	
		Expected cost (US\$)	
	Geotechnical Studies	Title	
		Title	
		Title	
		Title	
		Expected cost (US\$)	
	2D Seismic Acquisition	Amount (km)	
		Expected cost (US\$)	
	3D Seismic Acquisition	Amount (sq km)	
		Expected Cost (US\$)	
	Exploration Wells	Number	
		Depth (mss)	
		Stratigraphic Target	
Expected Cost (US\$ per well)			
		<b>TOTAL COST - Phase 1</b>	

<b>Exploration Period: Phase II</b>  (2 Years)	Environmental Studies	Title	
		Expected cost (US\$)	
	Geotechnical Studies	Title	
		Expected cost (US\$)	
	Seismic acquisition	2D Amount (sq km)	
		3D Amount (sq km)	
		Expected Cost (US\$)	
	Exploration wells	Number	
		Depth (mss)	
		Stratigraphic Target	
Expected Cost (US\$ per well)			
		<b>TOTAL COST - Phase 2</b>	

<b>Exploration Period: Phase III</b>  (2 Years)	Environmental Studies	Title	
		Expected cost (US\$)	
	Geotechnical Studies	Title	
		Expected cost (US\$)	
	3D seismic acquisition	Amount (sq km)	
		Expected Cost (US\$)	
	Exploration wells	Number	
		Depth (mss)	
		Stratigraphic Target	
		Expected Cost (US\$ per well)	
		<b>TOTAL COST - Phase 3</b>	